



**LOS ANGELES COUNTY  
REGISTRAR-RECORDER/  
COUNTY CLERK**

**WEST COVINA UNIFIED SCHOOL**







**Legend**



**Unified School District**

 WEST COVINA UNIFIED SCHOOL


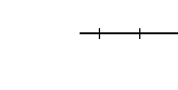




**Communities of WEST COVINA UNIFIED SCHOOL District**

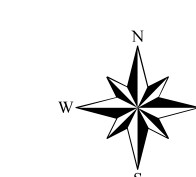
 BALDWIN PARK  
 LA PUENTE  
 VALINDA  
 WEST COVINA

**Region Context - Counties**

 OTHER COUNTY  
 PACIFIC OCEAN

**Streets**

 Minor  
 Railroad, Rapid Transit  
 Secondary  
 Primary  
 Highway  
 Freeway



0 0.175 0.35 0.7  
Miles

THIS MAP SUBJECT TO CHANGE WITHOUT NOTICE.  
CONTACT REGISTRAR-RECORDER/COUNTY CLERK GIS  
SECTION, 12400 IMPERIAL HIGHWAY NORWALK, CA 90650  
TEL. NO. (562) 462-2473

Tuesday, September 22, 2015